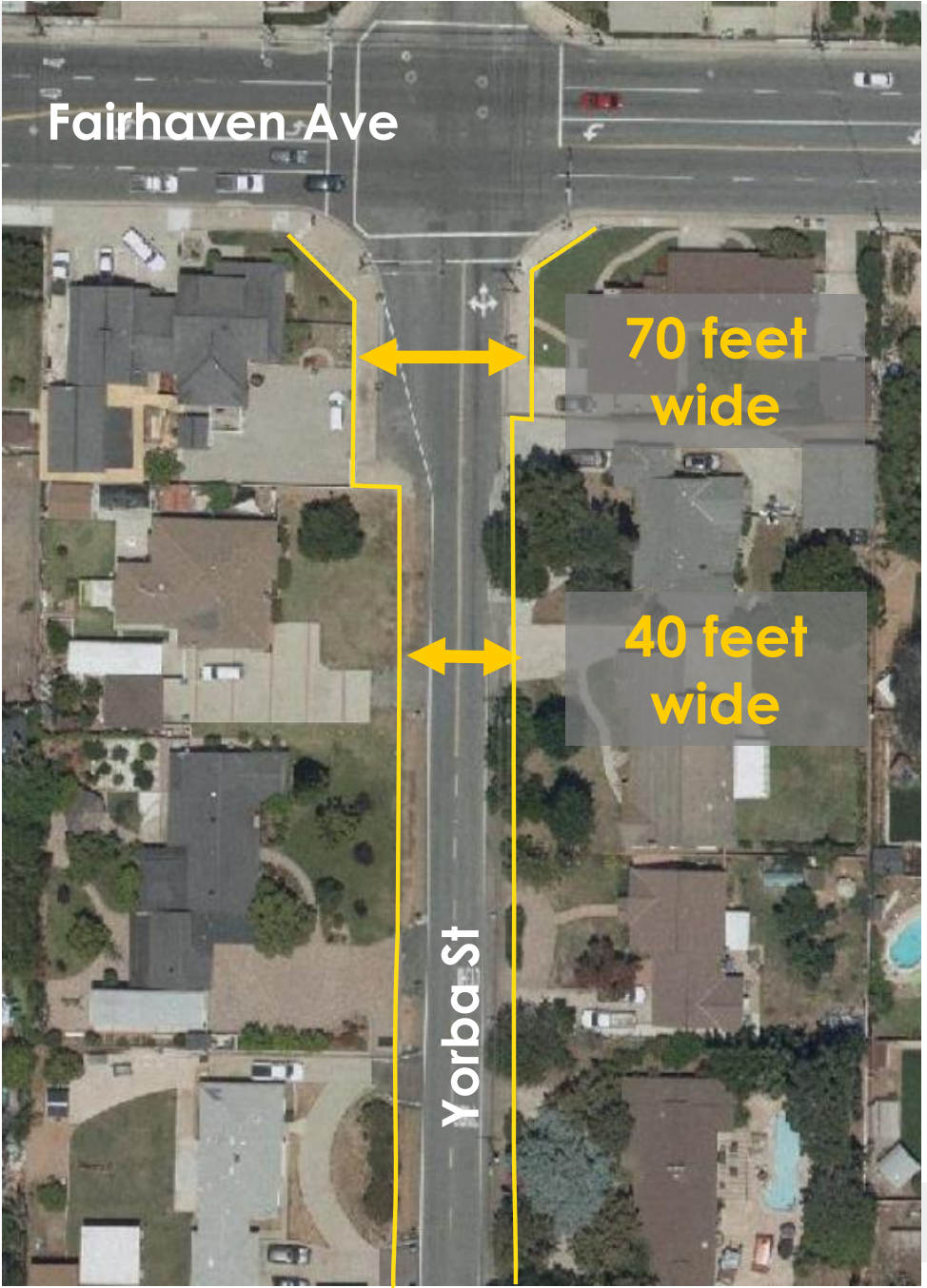



— County property line (“right-of-way”)



Street View



— County property line
("right-of-way")

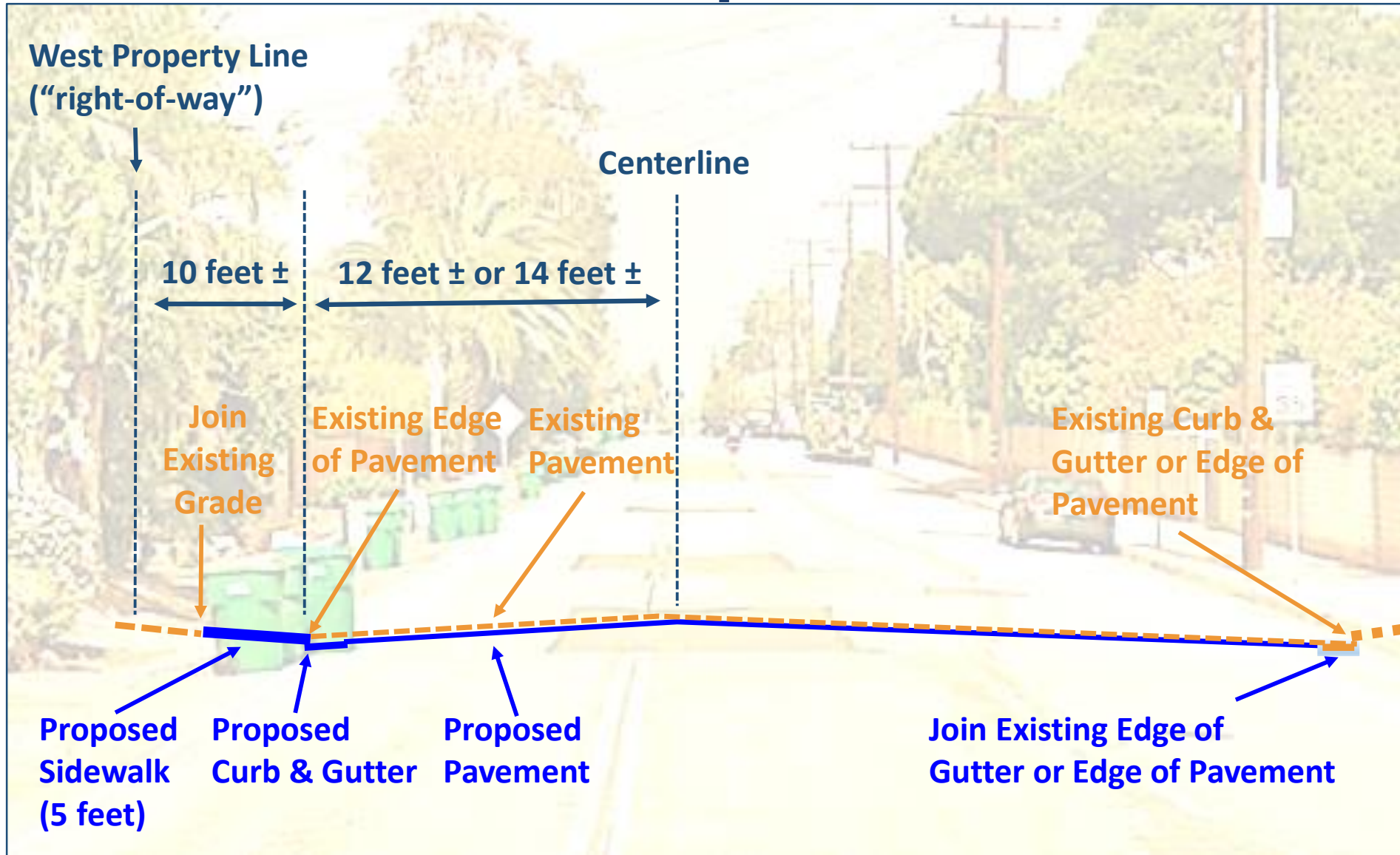


Street View



Proposed Yorba Street Improvements

Not to Scale



North of Rainier Dr.: Proposed west-side curb to existing east-side edge of pavement: ± 24 feet. Proposed west-side curb to centerline: ± 12 feet.

South of Rainier Dr.: Proposed west-side curb to existing east-side curb: ± 40 feet. Proposed west-side curb to centerline: ± 14 feet.